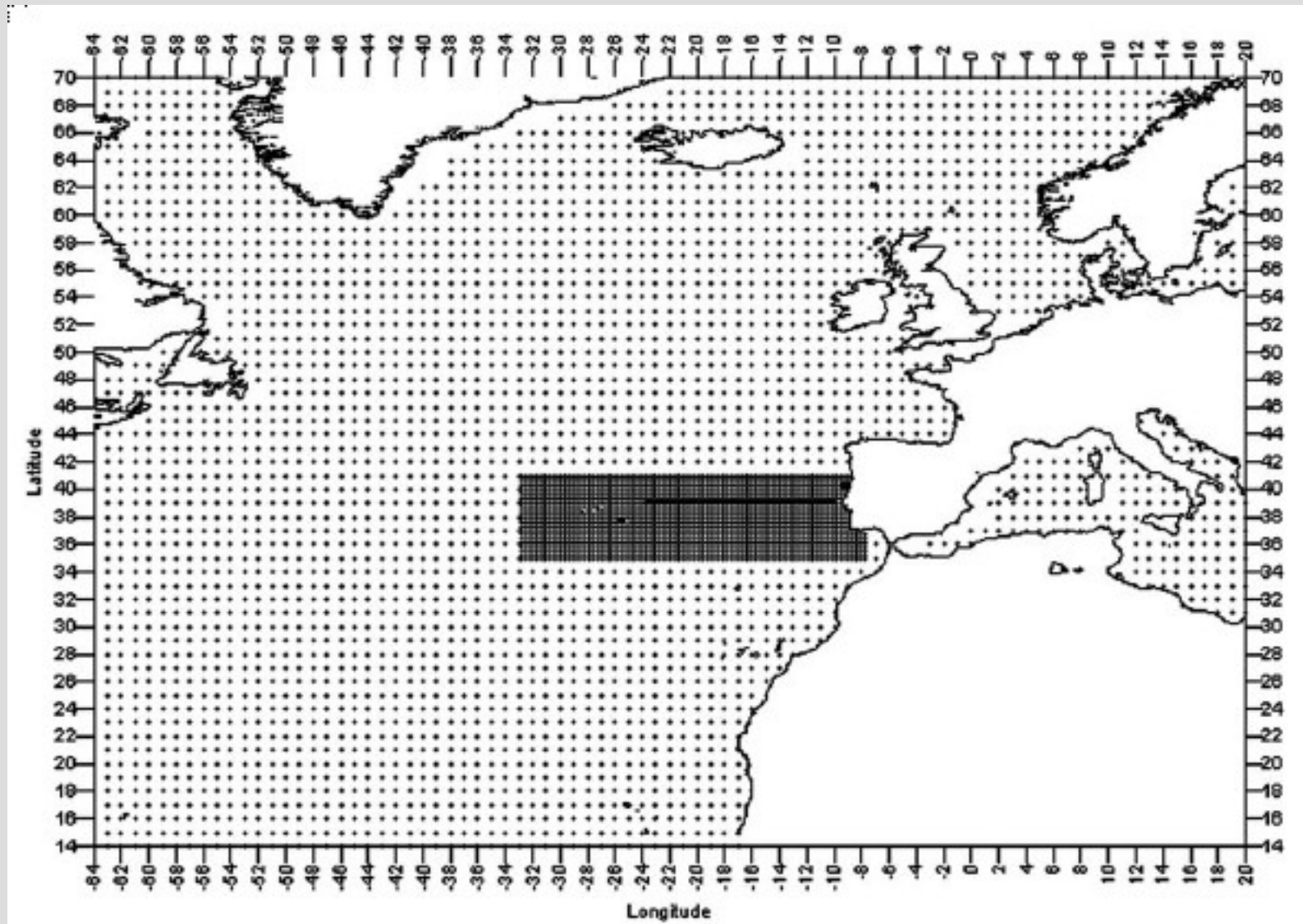
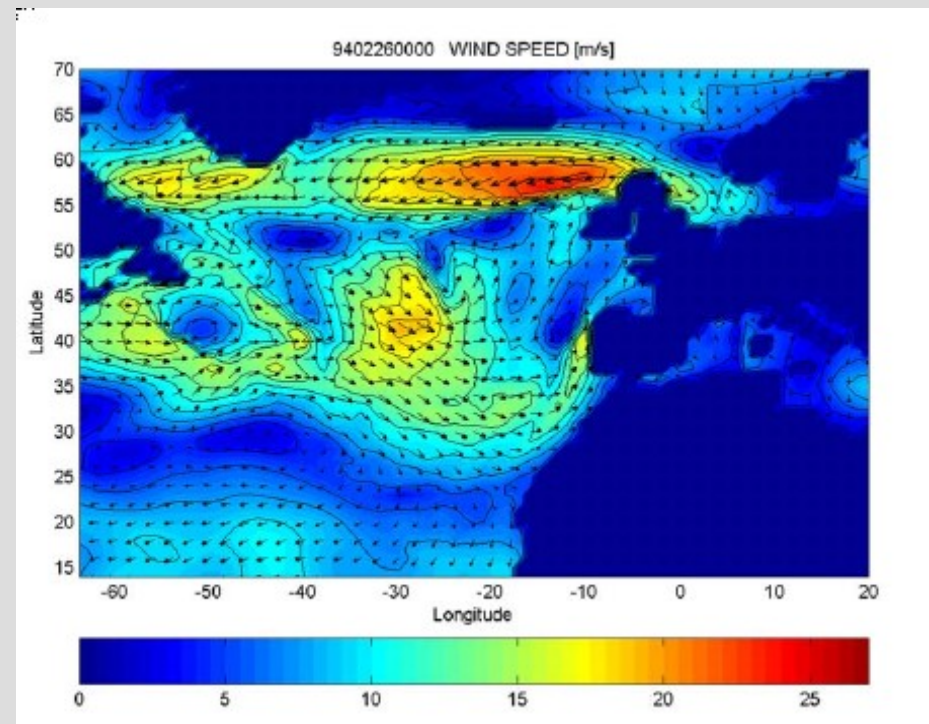
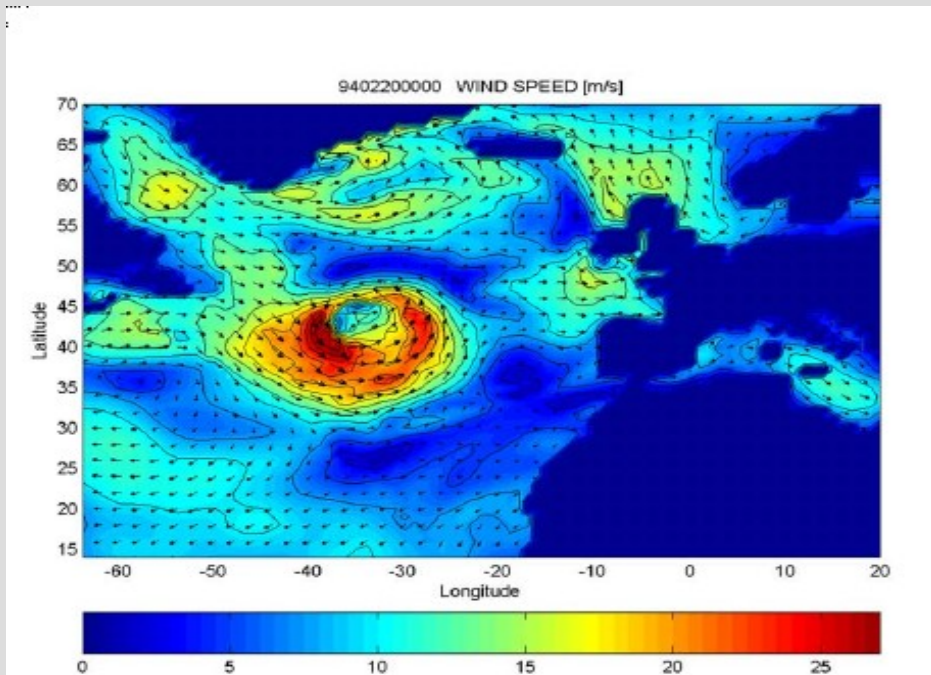


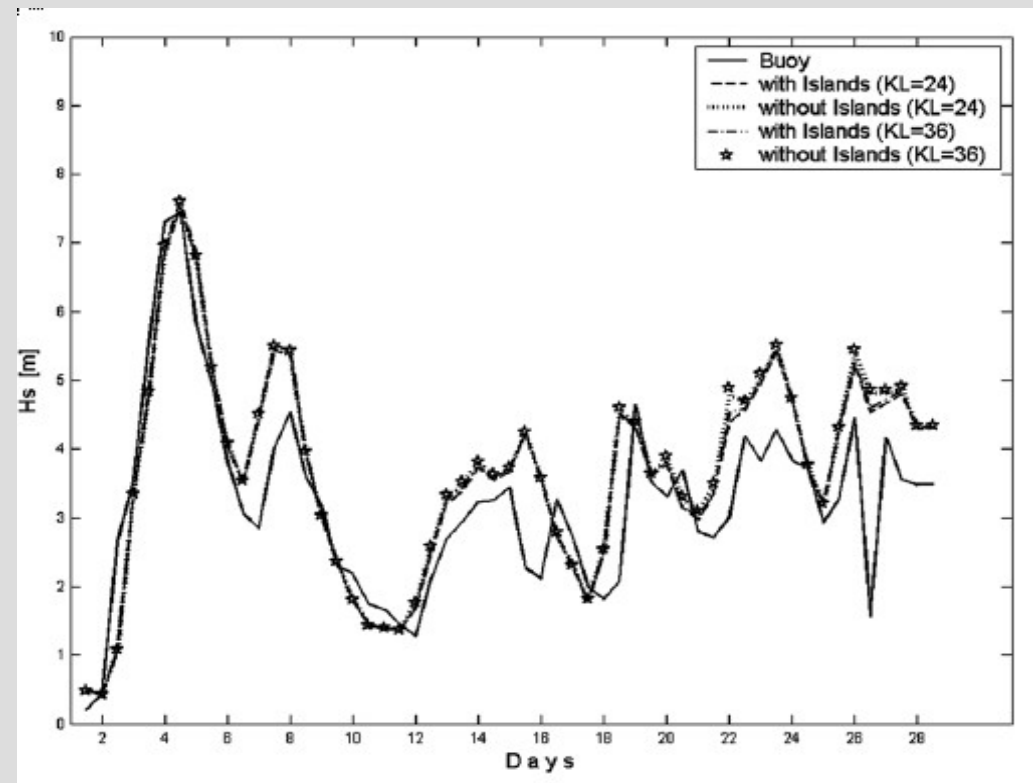
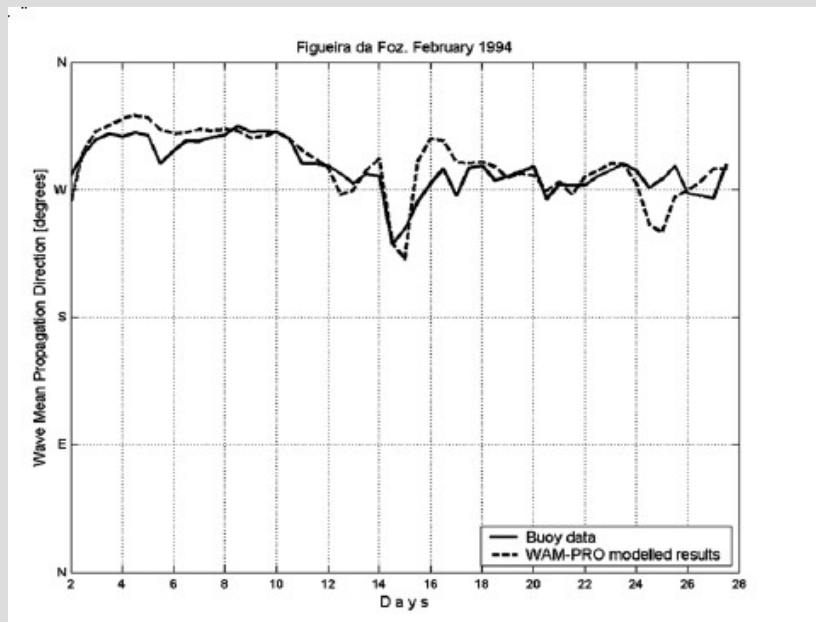
Wave sheltering effect



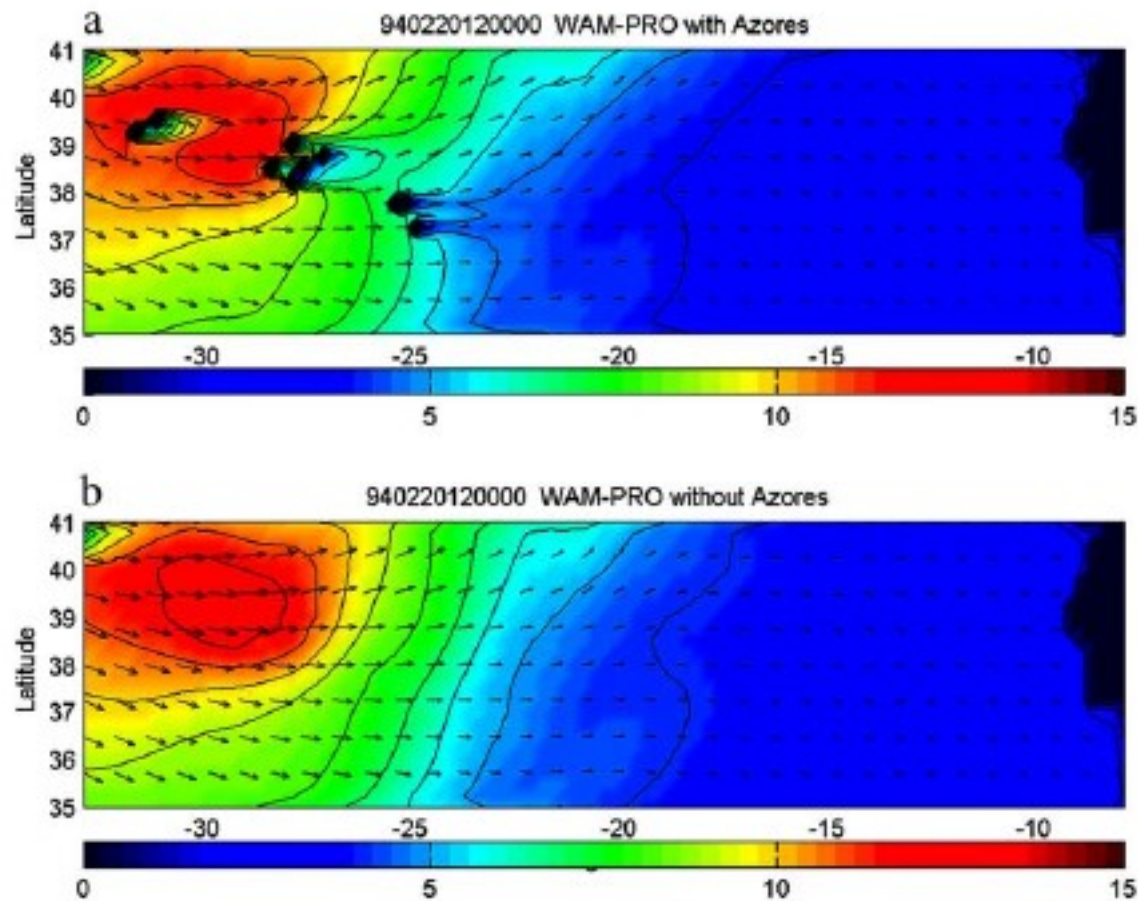
Wind data



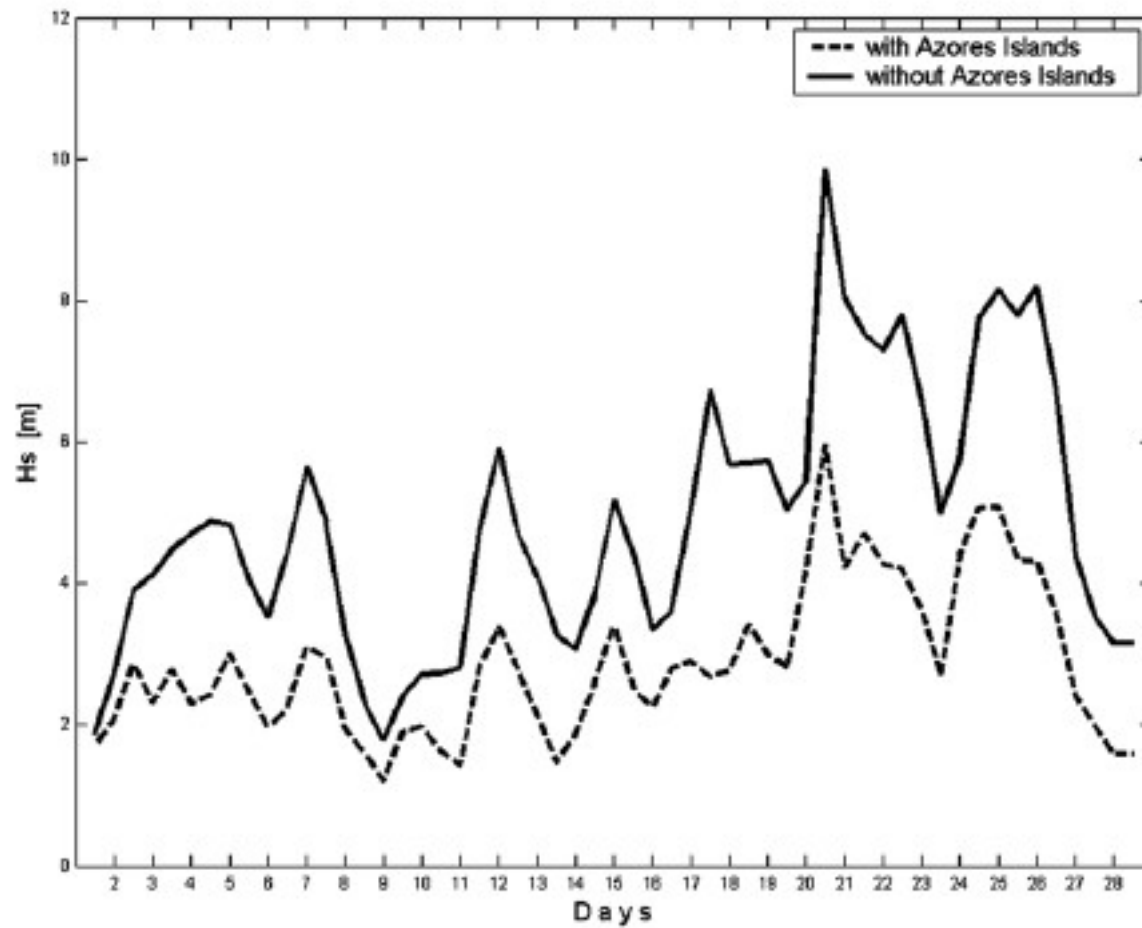
Model validation



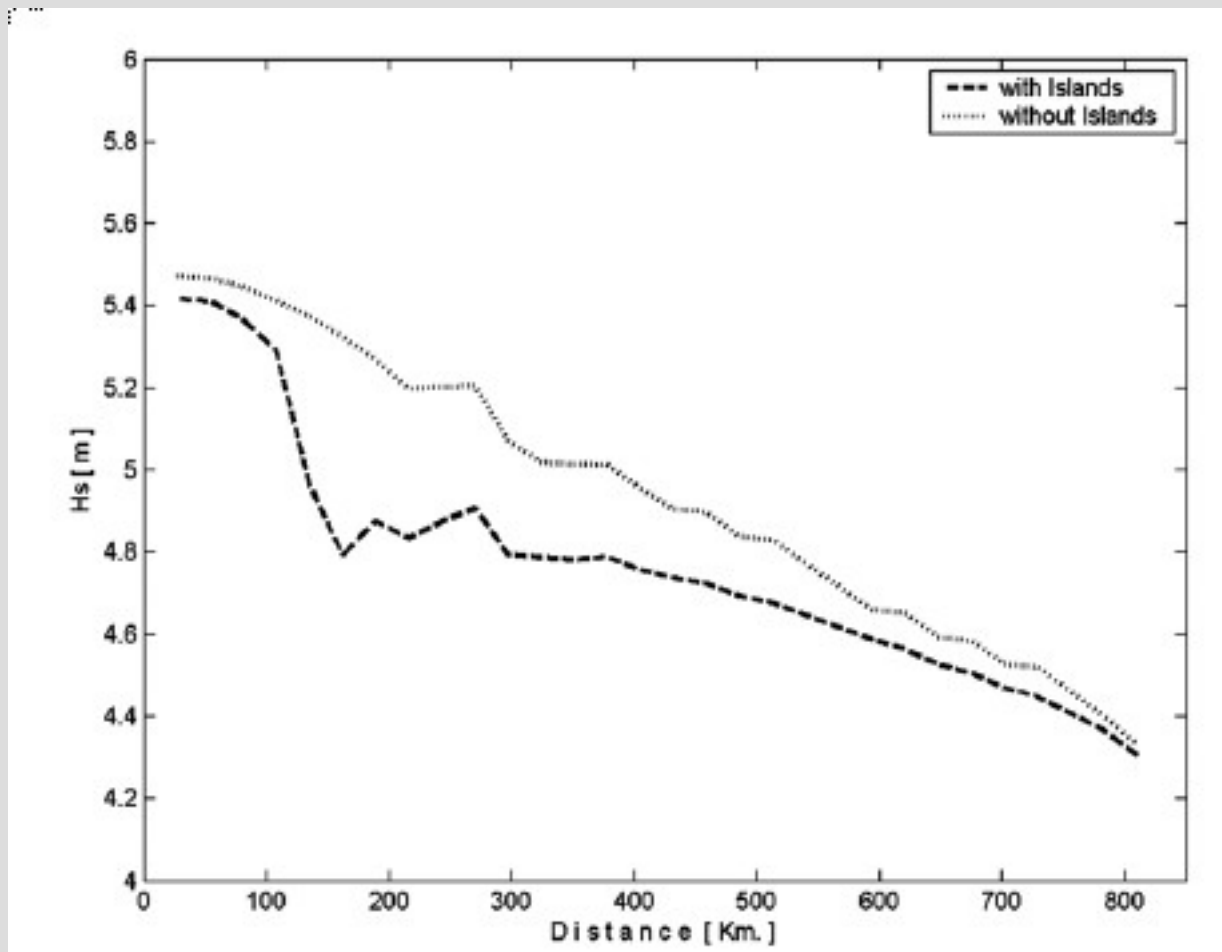
Sheltering effect



Wave height (Hs)

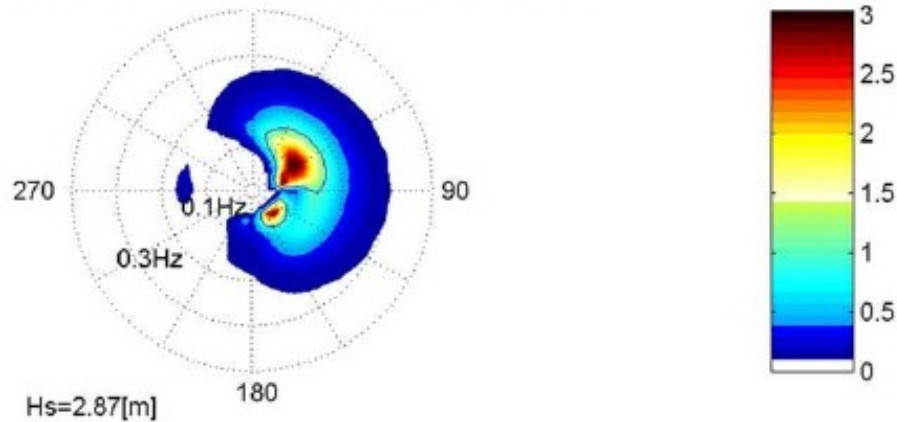


Leeward distance



Directional wave spectra

Mean spectrum for February 94 at Terceira (with AZORES)



Mean spectrum for February 94 at Terceira (without AZORES)

